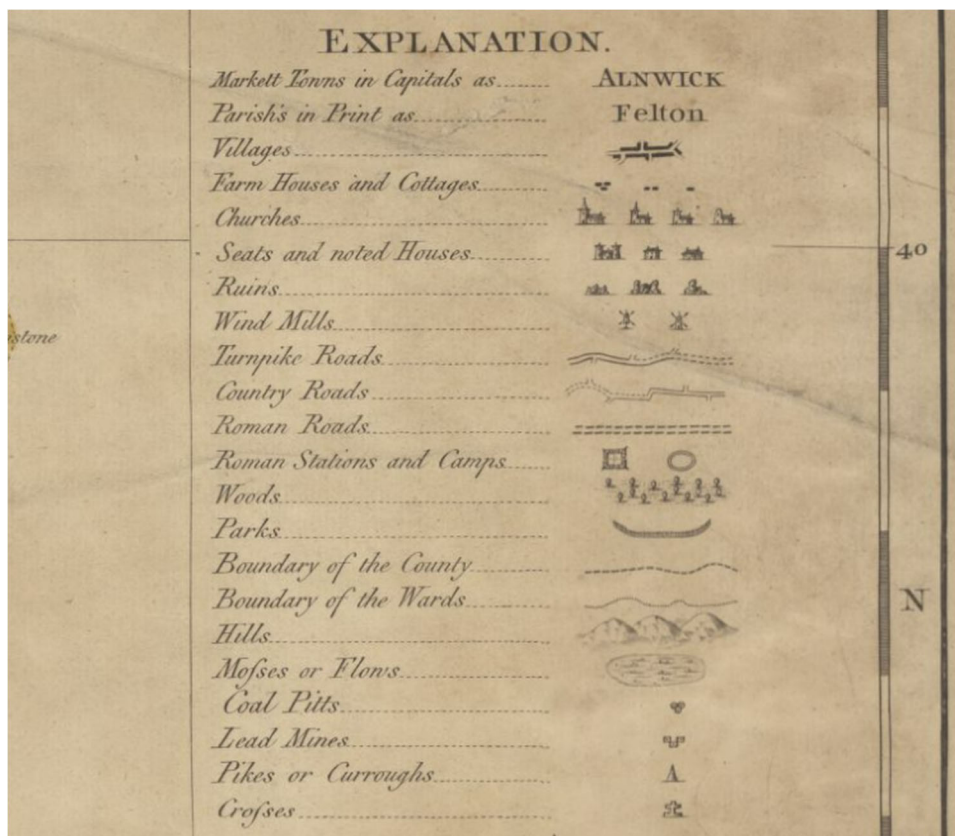




Above: extract from Armstrong's 1769 map (south east sheet)

<https://maps.nls.uk/view/220113133>



Above: extract from key from Armstrong's 1769 map (from north east sheet)

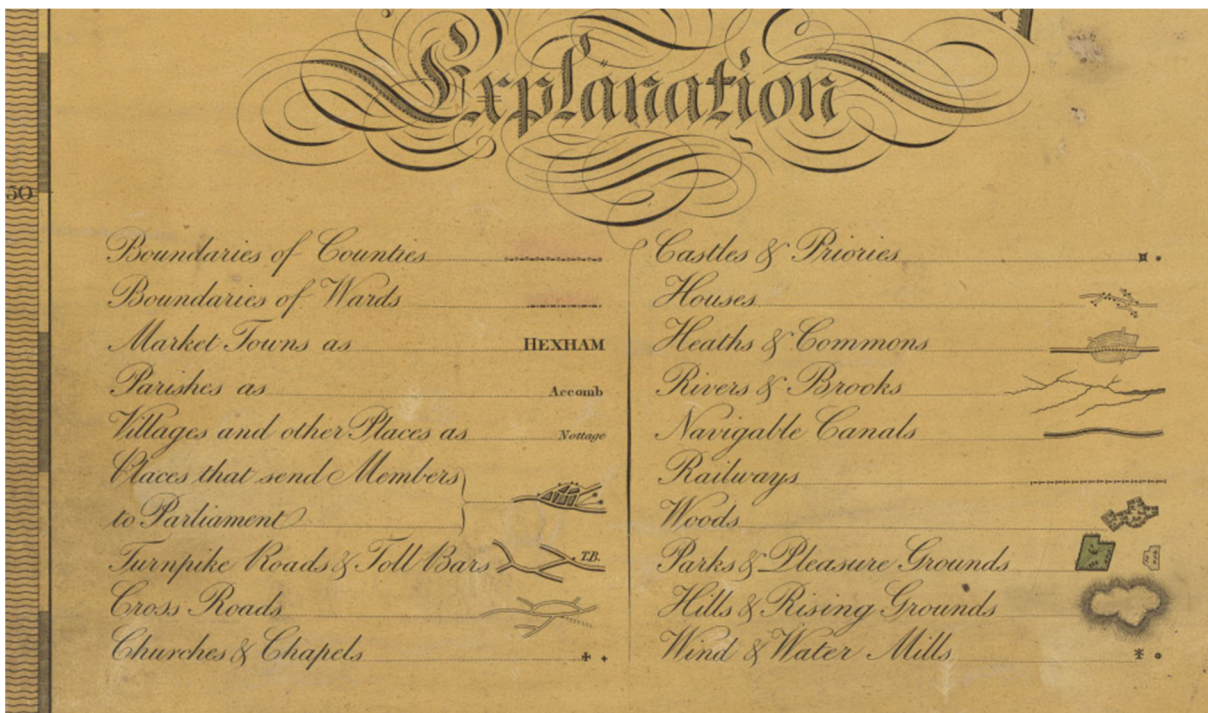
<https://maps.nls.uk/view/220113118>

Appendix L – Map evidence



Above: extract from Greenwood's 1828 map (south east sheet)

<https://maps.nls.uk/view/220113151>



Above: extract from key from Greenwood's 1828 map (from south-west sheet)

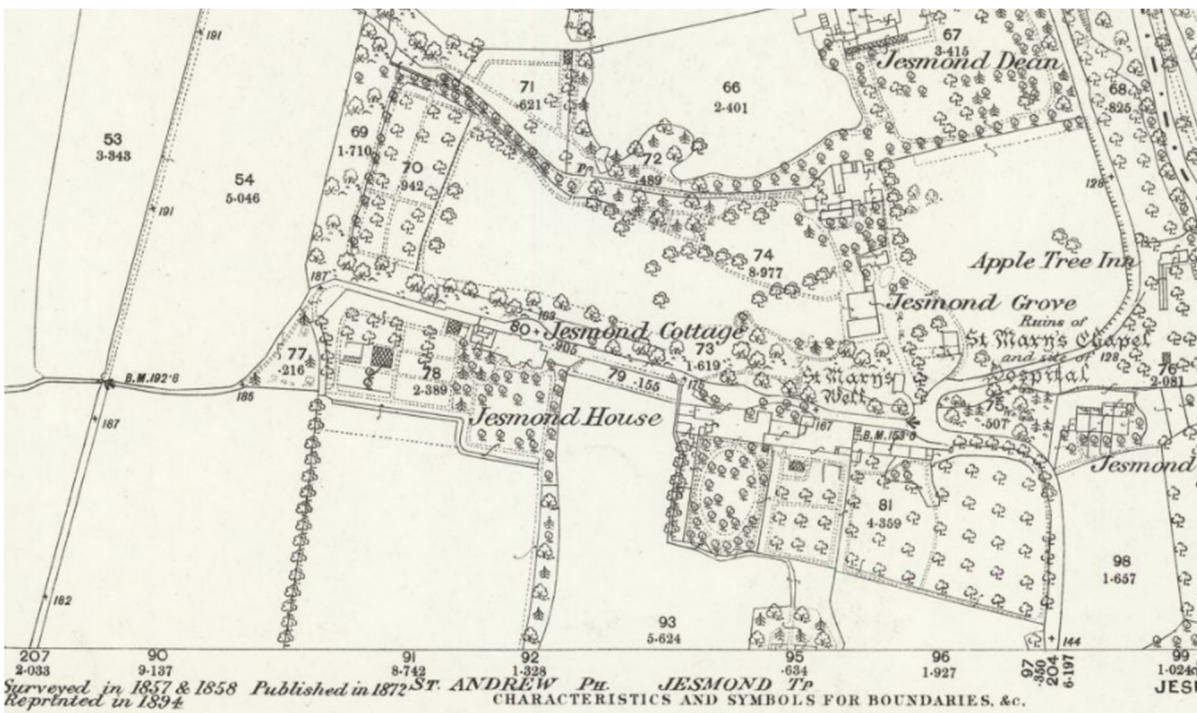
<https://maps.nls.uk/view/220113148>

Appendix L – Map evidence



Above: extract from Oliver's 1844 map

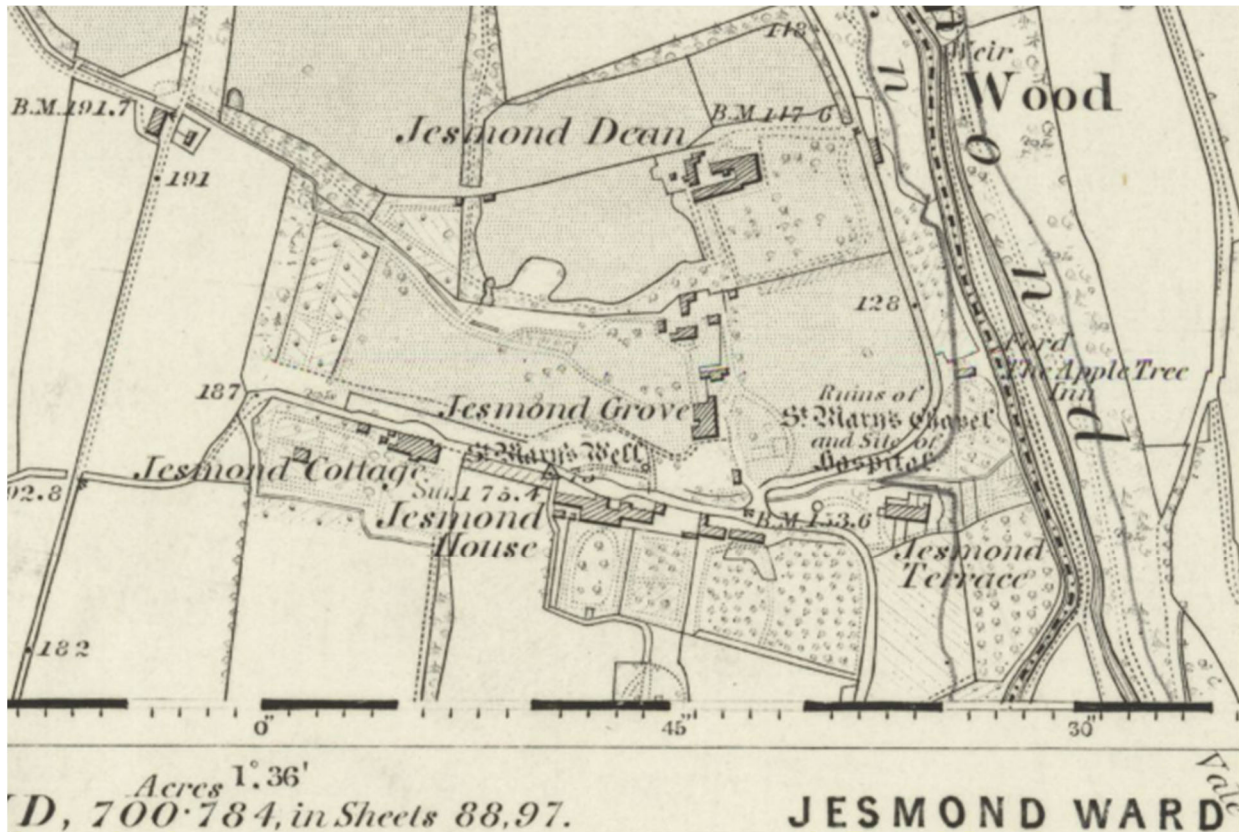
https://www.themaphouse.com/artworks/248380-thomas-oliver-newcastle-gateshead-1844/?fp_keyword=oliver



Above: 1857/58 Ordnance Survey– 25 inch – Northumberland (Old Series) LXXXVIII.16

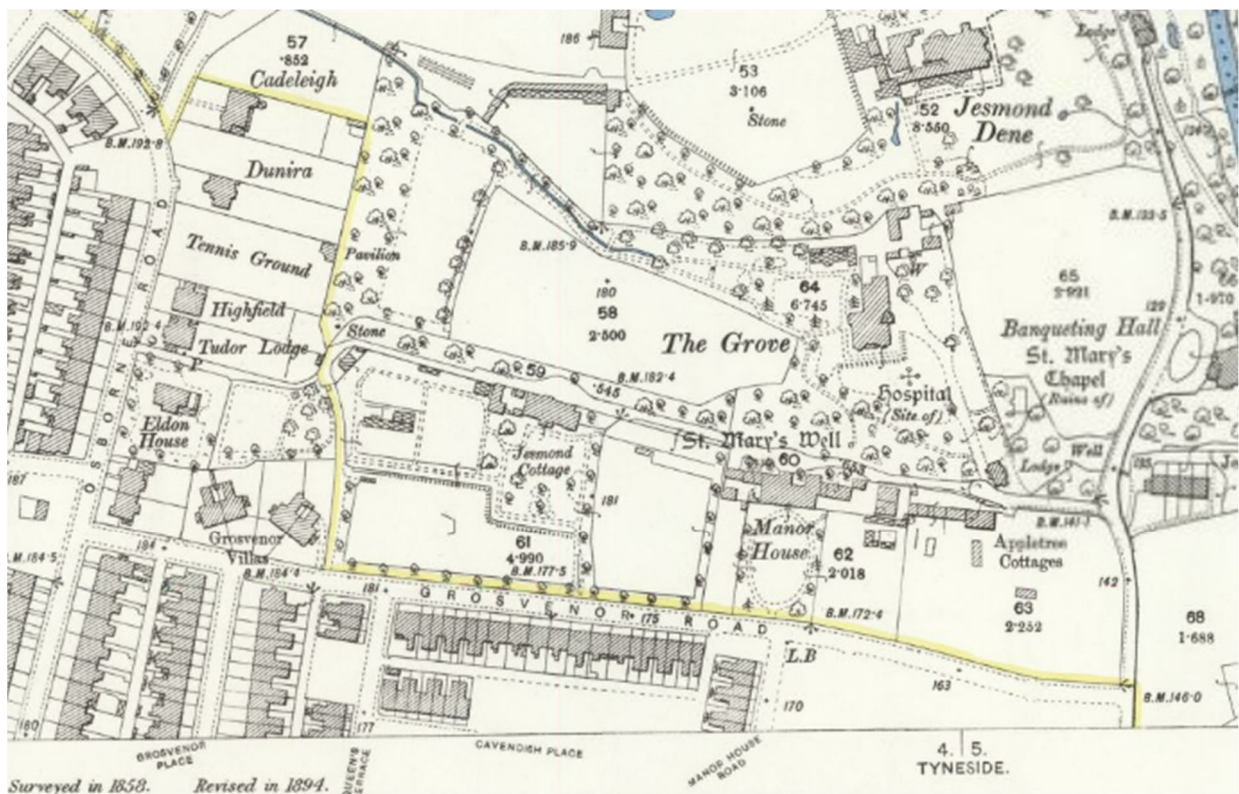
<https://maps.nls.uk/view/132268400>

Appendix L – Map evidence



Above: 1858 Ordnance Survey– six inch to one mile - Northumberland Sheet LXXXVIII

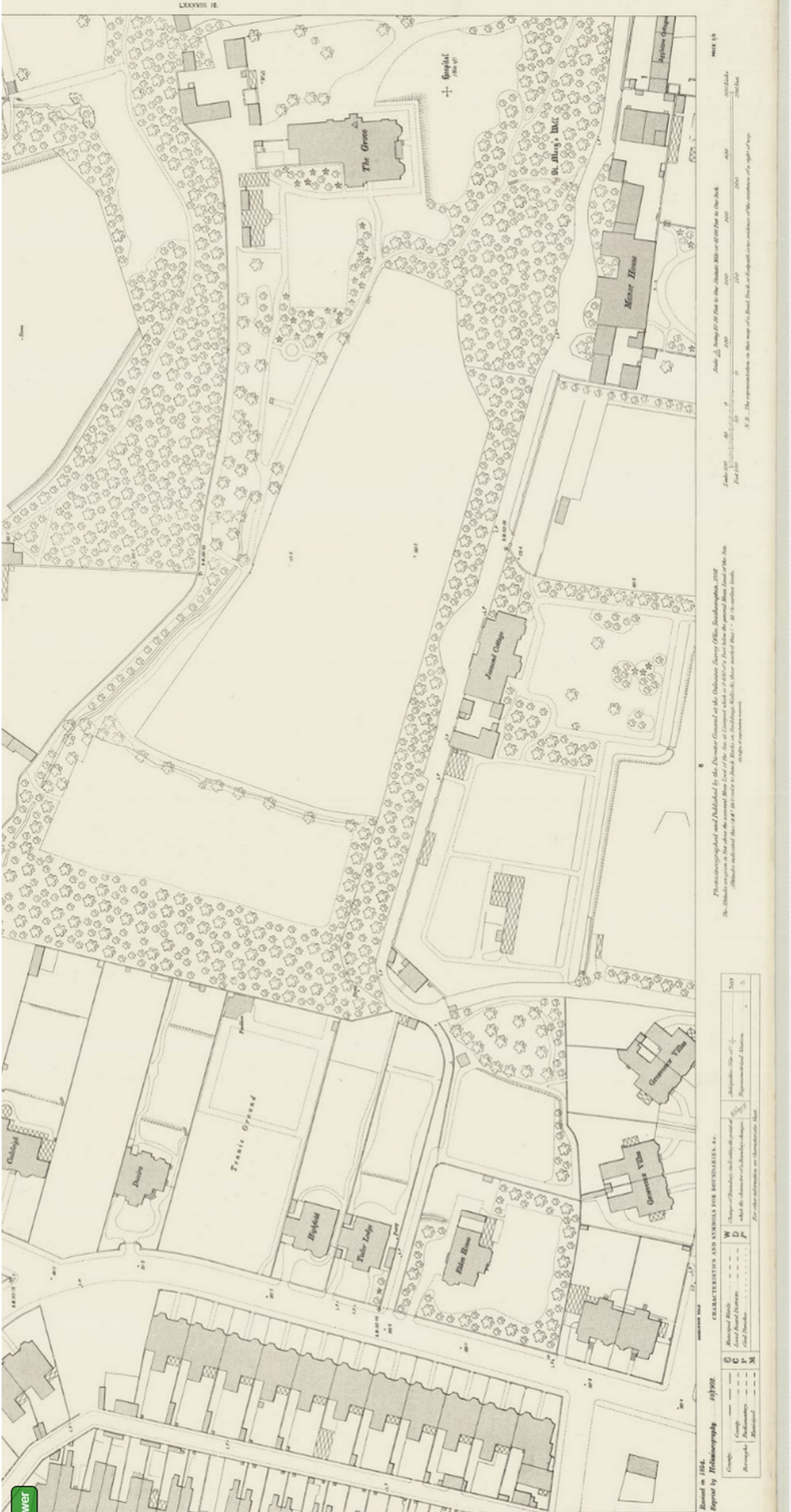
<https://maps.nls.uk/view/102346461>



Above: 1894 Ordnance Survey– 25 inch – Northumberland (Old Series) LXXXVIII.16

<https://maps.nls.uk/view/132268403>

Appendix L – Map evidence



1894 Ordnance Survey – Town Plan of Newcastle upon Tyne, Gateshead, and Environs Sheet 6
<https://maps.nls.uk/view/231276003>

Appendix L – Map evidence

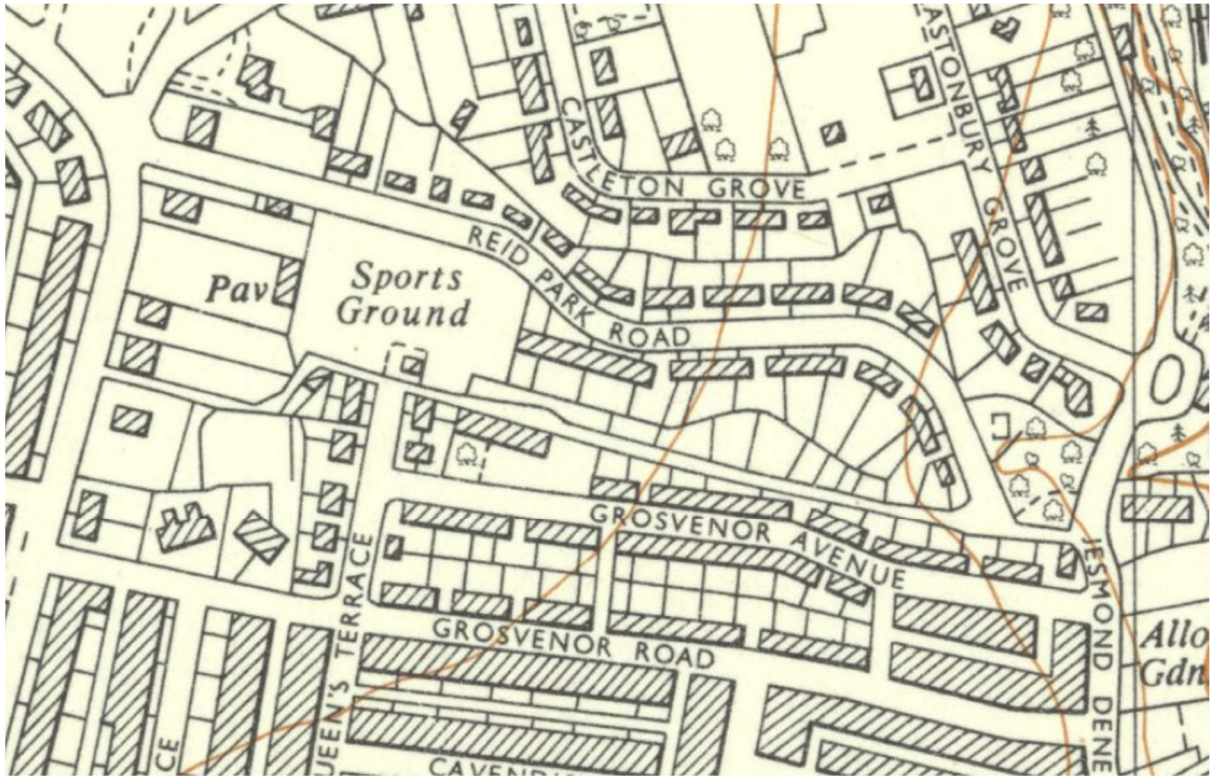


1913 Ordnance Survey– 25 inch – Northumberland (New Series) XCIV.8 & XCV.5
<https://maps.nls.uk/view/132279980> & <https://maps.nls.uk/view/132280022>

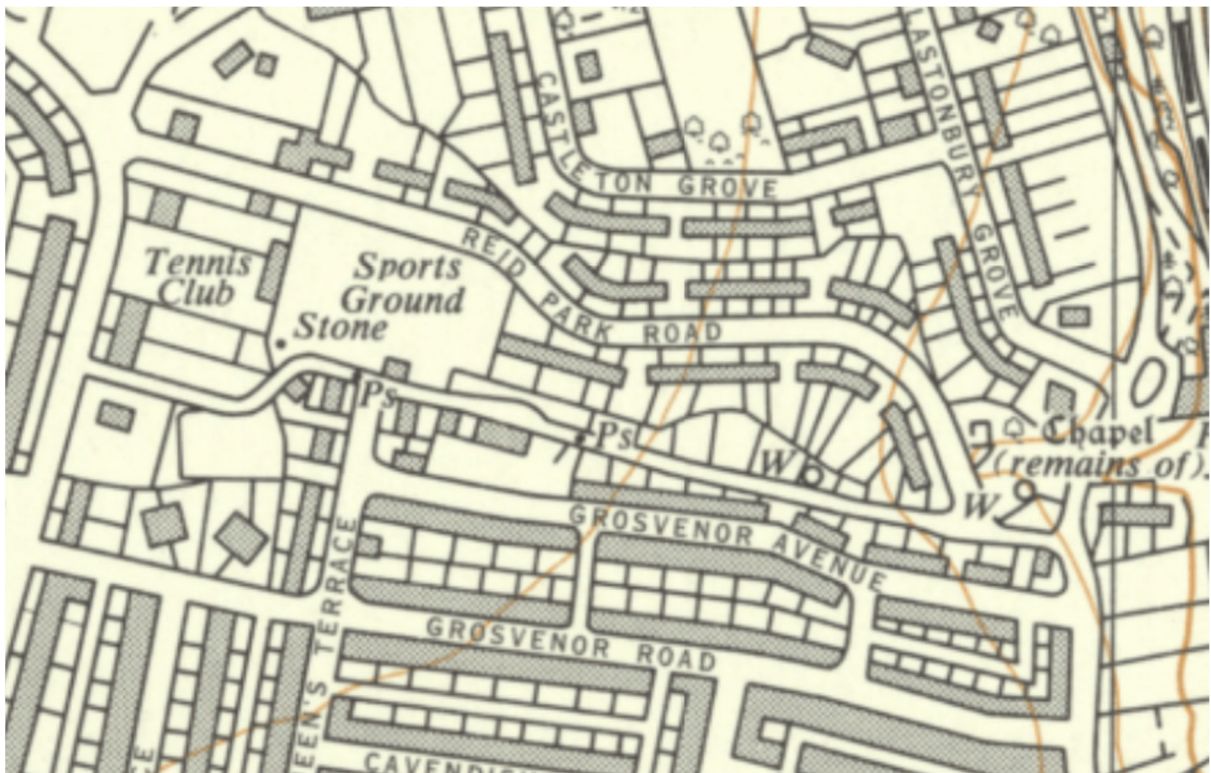


1941 Ordnance Survey– 25 inch – Northumberland (New Series) XCIV.8 & XCV.5
<https://maps.nls.uk/view/132279983> & <https://maps.nls.uk/view/132280025>

Appendix L – Map evidence



1949-54 Ordnance Survey– 1:10,560 or 6 inches to 1 mile National Grid maps – NZ26NE – A
<https://maps.nls.uk/view/188153640>



1949-67 Ordnance Survey– 1:10,560 or 6 inches to 1 mile National Grid maps – NZ26NE – B
<https://maps.nls.uk/view/188153637>

Appendix L – Map evidence



1949 Ordnance Survey – 1:2500 or 25.344 inches to 1 Mile – NZ2566 – A / Plan 45/2566. Revised 1949, Published 1951
<https://maps.nls.uk/view/210201959>